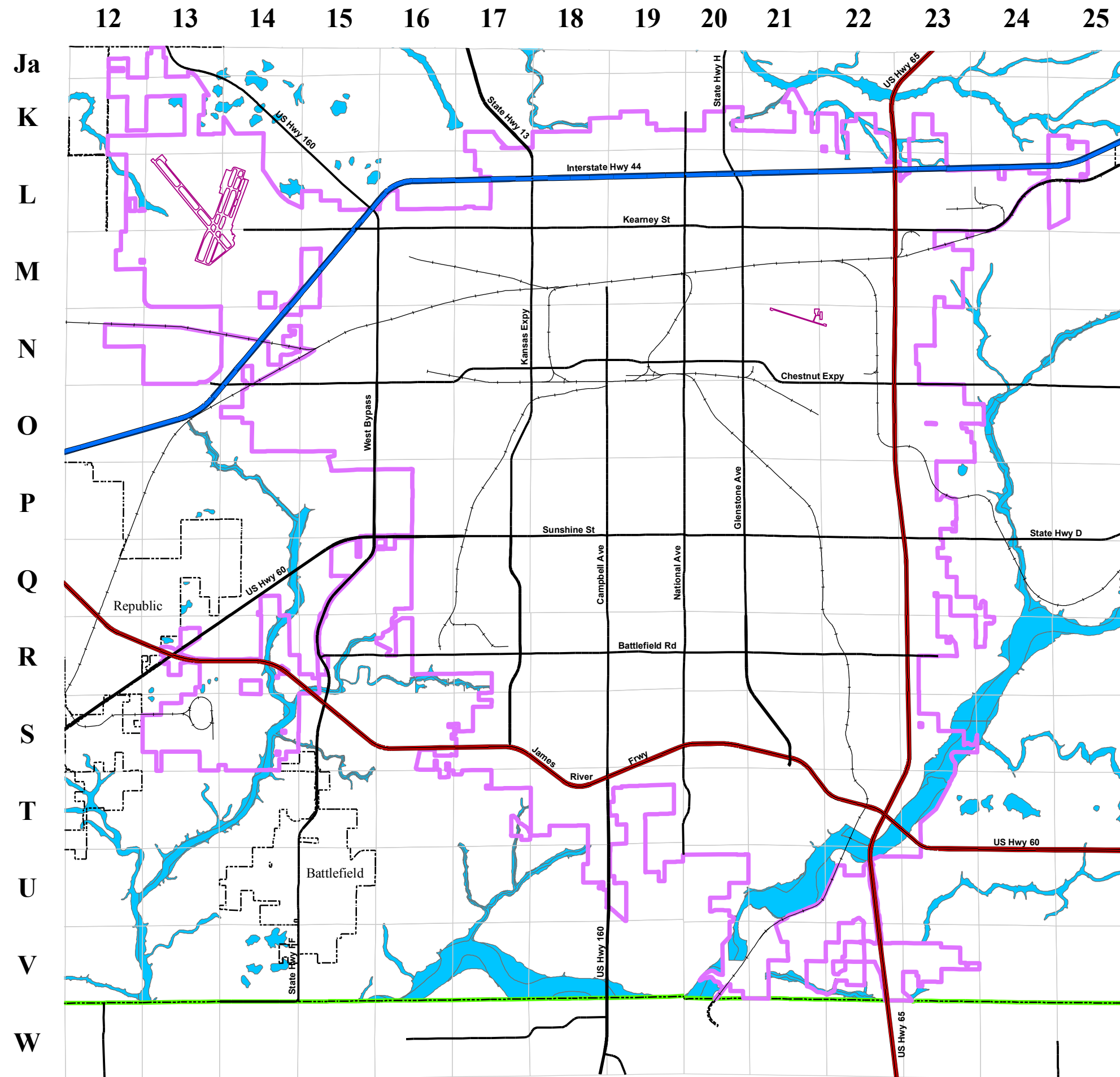






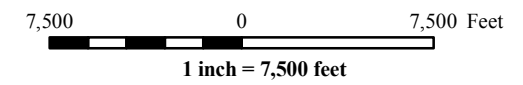
# Hazard Mitigation Plan:

## Springfield Floodplain



**Legend**

-  Springfield City Limits
-  City Limits
-  Greene County
- Floodplain**
- 100 Year 



DISCLAIMER: All information included on this map or digital file is provided "as-is" for general information purposes only. The City of Springfield, and all other contributing data suppliers, make no warranties, expressed or implied, concerning the accuracy, completeness, reliability, or suitability of the data for any particular use. Furthermore, the City of Springfield, and all other contributing data suppliers, assume no liability whatsoever associated with the use or misuse of the data.